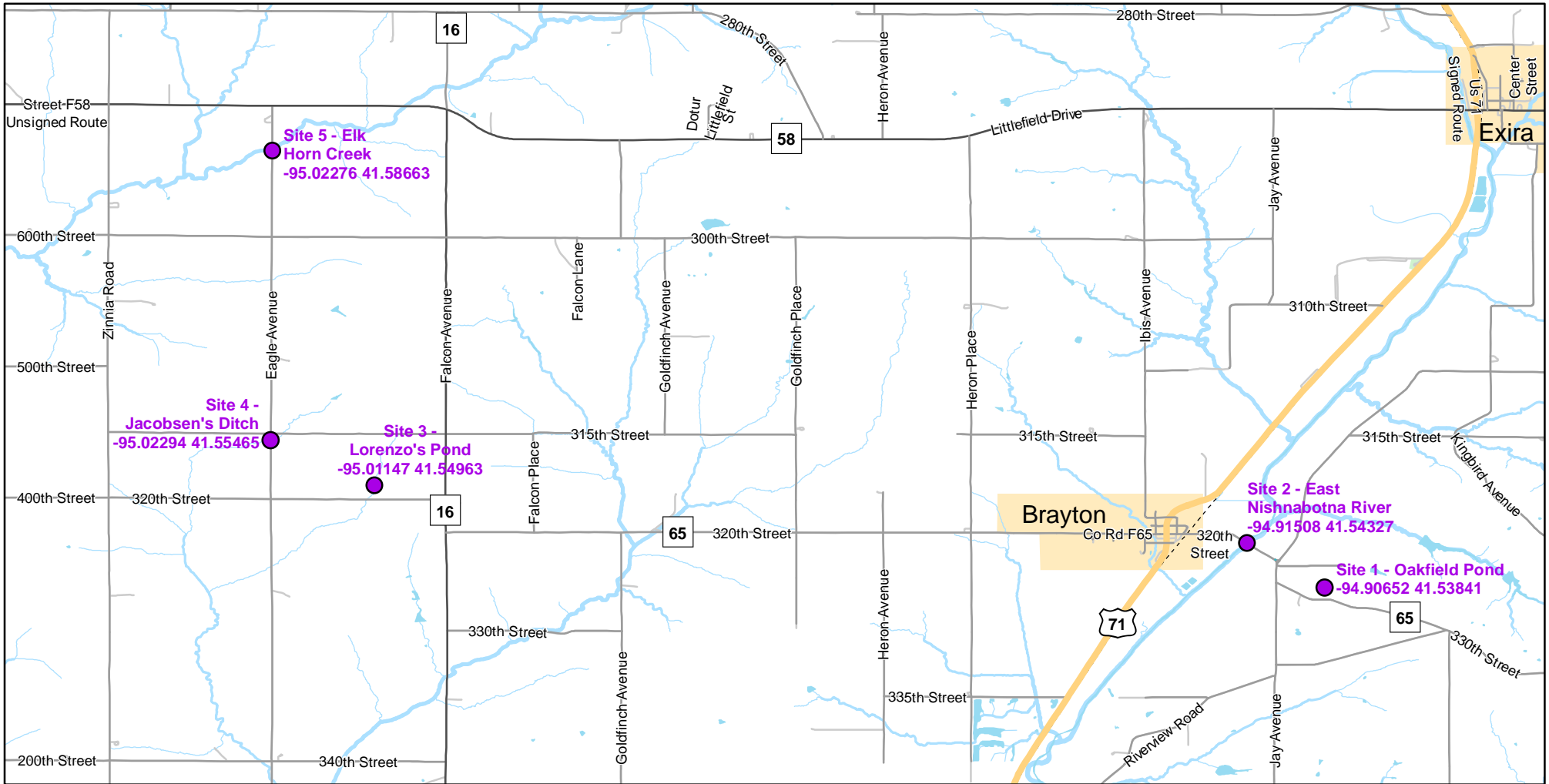




Volunteer Wildlife Monitoring Program (VWMP) Frog

Route ID: 246 County: Audubon

Click for Google Maps to Site 1: <https://www.google.com/maps/dir/?api=1&destination=41.5384064602,-94.9065201515>

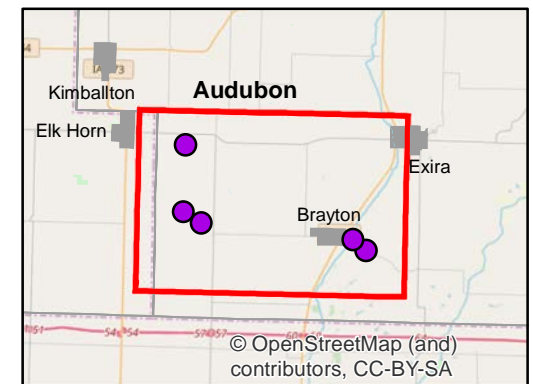
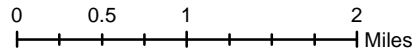


Enlarged View of Site 1



Legend

----- Trails





Frog and Toad Call Survey Route Description

Route ID **246**

Established: 2007

Site Number	Name	County	Latitude	Longitude	Directions
1	Oakfield Pond	Audubon	41.5384065	-94.9065202	Pond north of 330th St, just east of intersection with Jay Ave
2	East Nishnabotna River	Audubon	41.543272	-94.9150791	Bridge over the East Nishnabotna River on 330th St, just east of Brayton, IA
3	Lorenzo's Pond	Audubon	41.5496326	-95.0114721	Small pond north of 320th St, just west of Falcon Ave
4	Jacobsen's Ditch	Audubon	41.5546463	-95.0229347	Bridge on Eagle Ave, just south of the intersection with 315th St
5	Elk Horn Creek	Audubon	41.5866321	-95.0227576	Bridge over Elkhorn Creek, on Eagle Ave just south of intersection with F58